

# Iron Hill Park Trail Map
















If you get lost, go uphill and look for red **P** markers to find the main parking lot

**TRAIL COURTESY**

 **YIELD TO** 

**Bikers, do not ride when trails are soft or wet**

-  Trails are Marked by Numbered Wooden Posts
-  Parking
-  Jasper Trail Loop  
1.4 miles
-  Todd Forrest Trail Loop  
2.1 miles
-  Bootlegger Trail Loop  
2.3 miles
-  Cutoff Trails (shortens loops)
-  Secondary Trails (unmarked)
-  Mason-Dixon Trail Segment
-  County Park
-  City of Newark
-  Welsh Tract Church
-  Roads
-  Ponds

For questions regarding the trail markers, or if a marker is down, or if you would like to help with trail maintenance, please contact [info@henrysbikes.com](mailto:info@henrysbikes.com)

**FOR EMERGENCY: DIAL 911** v 0.10